







Figure 24: Town of West Marshland Proposed Land Use Map

-  Agricultural / Low Density Residential
-  Forestry / Low Density Residential
-  Medium Density Residential / Hobby Farm
-  St. Croix Nat'l Scenic Riverway Management Area
-  Governor Knowles State Forest Management Area
-  Other Natural Resource Area Management Area

